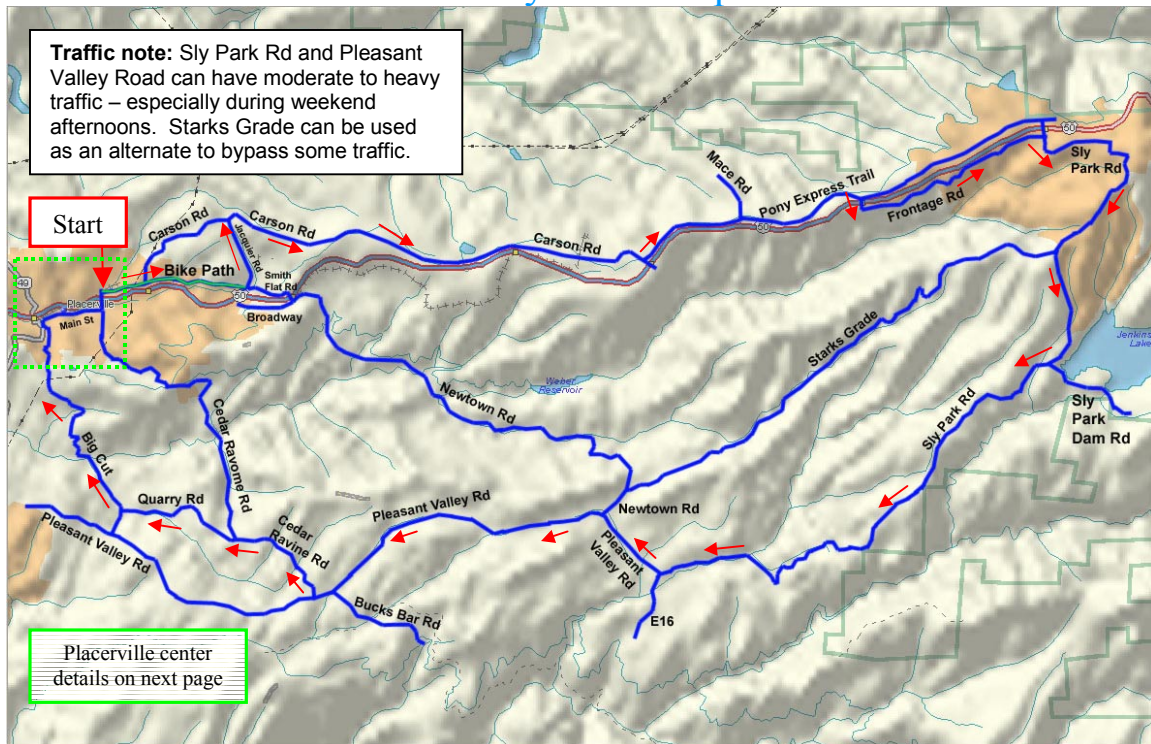


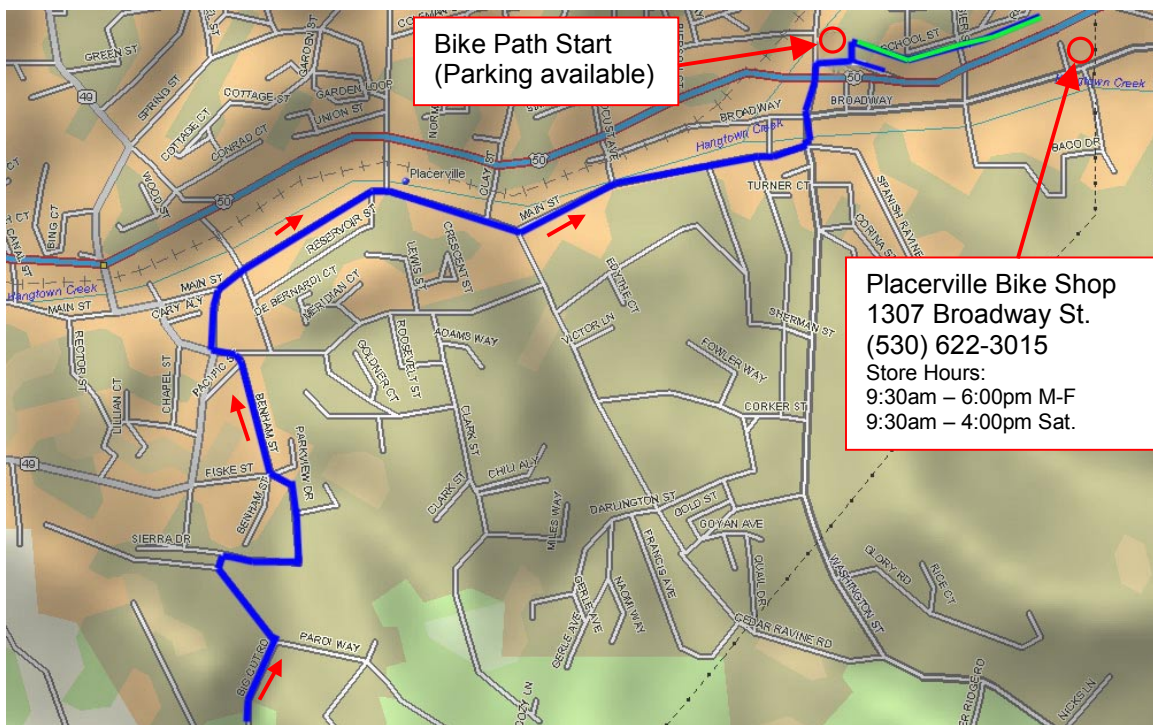
Placerville / Pollock Pines / Sly Park Loop:



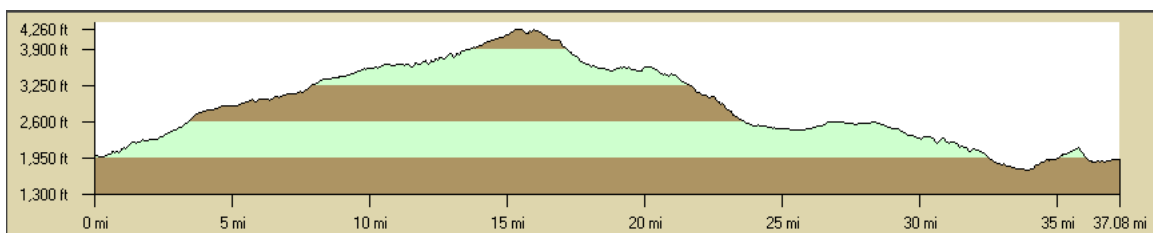
Miles	Directions
0.0	Start on Bike Path
1.8	Bike Path ends. Turn Left on Jacquier Rd
2.7	Jacquier Rd ends. Turn Right on Carson Rd
7.6	Enter town of Camino
8.1	Road approaches Highway 50. Turn Left on Pony Express Trail (before road goes under bridge)
11.2	Turn Right at Snowline Gas Station and go under Highway 50.
11.3	Turn Left on Frontage Rd
13.9	Frontage Rd ends at Sly Park Rd. Turn Right onto Sly Park Rd. Traffic increases here. (If needed, groceries can be purchased about 200 yards to left in Pollock Pines)
15.4	Reach top of hill
16.6	Pass Starks Grade (Alternate route: If Sly Park Rd is too busy, exit on Starks Grade, take it downhill to the end, then turn Left on Newtown Rd, then Right on Pleasant Valley Rd. This will put you back on Pleasant Valley Rd just after the town of Pleasant Valley)
17.9	Pass Sly Park Store (groceries)
18.4	Pass Sly Park Dam Rd (1/2 mile detour gives great view of Lake and Mountains)
25.0	Enter Pleasant Valley (groceries available at corner of E16 and Sly Park Rd). Continue straight. Road becomes Pleasant Valley Rd.
29.8	Stop sign at Bucks Bar Rd. Continue straight.
30.0	Turn Right on Cedar Ravine Rd.
31.4	Turn Left on Quarry Rd. (route directions continue on following page)

- 33.0 Quarry Rd ends. Turn Right on Big Cut Rd.
- 33.8 Cross Weber Creek.
- 35.7 Top of hill. Road "T". Go towards Left and descend to Placerville.
- 36.1 Turn Left on Pacific St. Then turn an immediate Right on Sacramento St.
- 36.2 Turn Right onto Main St.
- 37.0 Main St veers to Left. At stop sign, go straight under Highway 50 (don't go on Broadway)
- 37.1 Turn Left onto Mosquito Rd just before entering Highway 50. Start of Bike Path is 100 yards away.
- 37.2 End ride at Bike Path parking lot.

Getting through downtown Placerville



Big Cut Rd.



Disclaimer: This map is for informational purposes only. No liability is assumed – please check locally for latest riding conditions. Detours, weather conditions, traffic densities vary constantly. Please be cautious when riding, wear a bicycle helmet and obey all traffic laws.